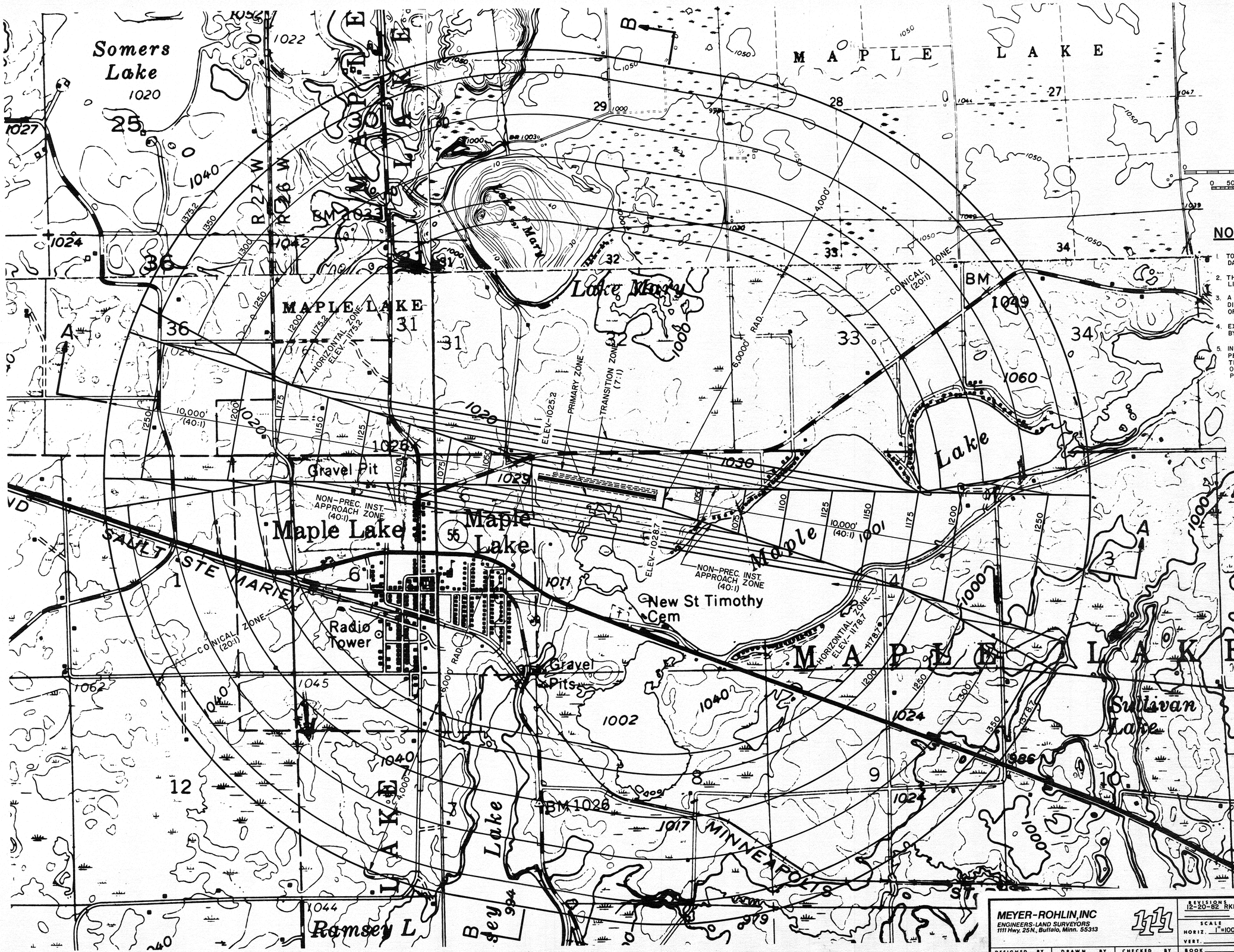

TRUE NORTH
MAG. NORTH

0 1/2 1 MILE
0 500 1000 2000 3000 4000
SCALE: 1" = 1000'

NOTES:

1. TOPOGRAPHIC CONTOUR INTERVALS ARE 20 FEET. DATUM IS MEAN SEA LEVEL ELEVATION.
2. THE AERIAL CONTOURS ILLUSTRATE THE HEIGHT LIMITATIONS WITHIN EACH ZONE.
3. A SLOPE, SUCH AS 40:1, EXPRESSES THE HORIZONTAL DISTANCE OF 40 FEET TO THE VERTICAL DISTANCE OF 1 FOOT.
4. EXISTING TOPOGRAPHIC SYMBOLS ARE THOSE USED BY THE U.S. GEOLOGICAL SURVEY.
5. IN THOSE AREAS WHERE EXISTING TERRAIN OR TREES PENETRATE ONE OR MORE OF THE IMAGINARY SURFACES THE HEIGHT OF STRUCTURES SHALL BE RESTRICTED ONLY TO THE HEIGHT OF THE TREE CANOPY WHICH PROVIDES A NATURAL SHIELD TO THE STRUCTURE.

LEGEND

ULTIMATE RUNWAY
ZONE BOUNDARY
TOPOGRAPHIC CONTOURS — 1100
AERIAL CONTOURS — 1300
SECTION LINES

MEYER-ROHLIN, INC ENGINEERS-LAND SURVEYORS 1111 Hwy. 25N., Buffalo, Minn. 55313	1/11	REVISIONS 12-20-82 RKN SCALE HORIZ. 1"=1000' VERT.	MAPLE LAKE AIRPORT ZONING MAP Airspace Zoning Plan MAPLE LAKE, MINNESOTA	
DESIGNED BY GN	DRAWN BY RKN	CHECKED BY	BOOK PAGE	DATE 10-6-81 SHEET 1 OF 3 SHEETS FILE NO. E-8109-D

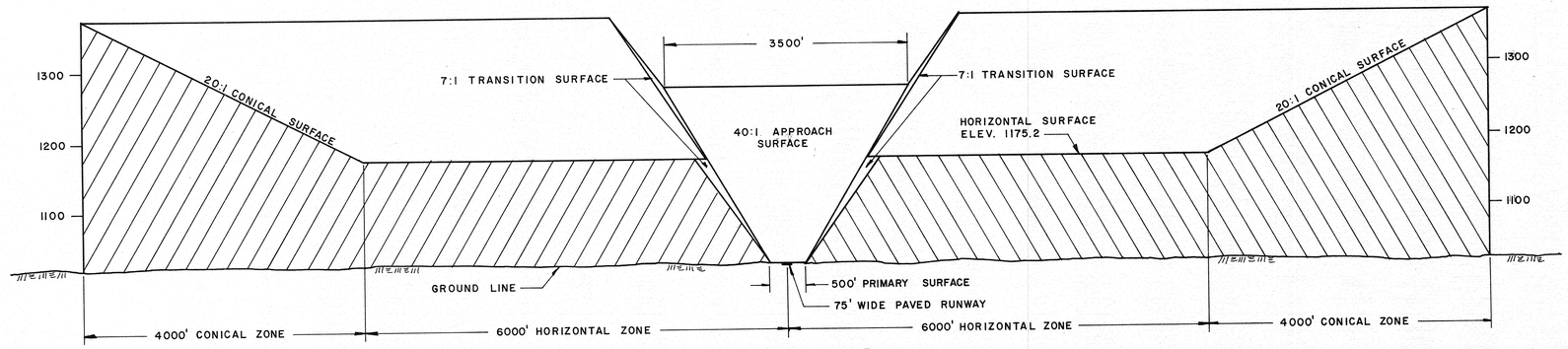

SECTION B-B

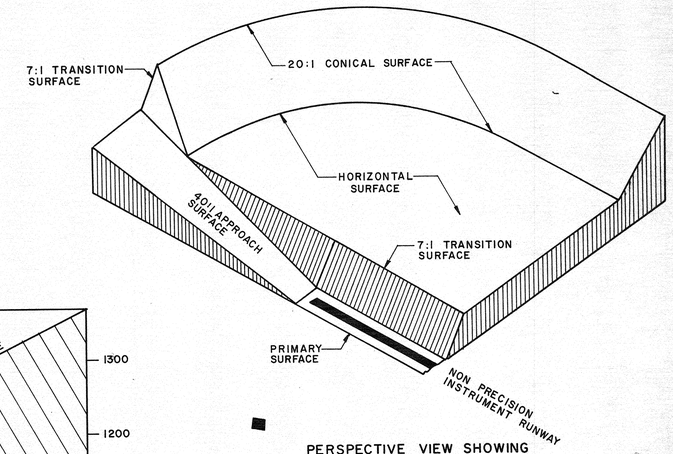

PERSPECTIVE VIEW SHOWING IMAGINARY SURFACES

NO SCALE

SCALE: VERT. 1"=100'
HORIZ. 1"=1000'

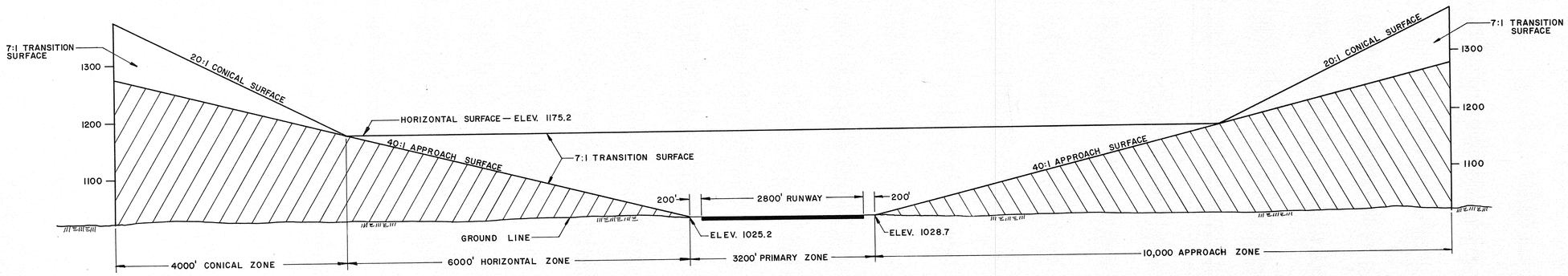

SECTION A-A

MEYER-ROHLIN, INC ENGINEERS-LAND SURVEYORS 1111 Hwy. 25 N., Buffalo, Minn. 55313			REVISIONS	MAPLE LAKE AIRPORT ZONING MAP
			SCALE HORIZ As Shown VERT.	Airspace Sections
DESIGNED BY GN	DRAWN BY RKN	CHECKED BY	BOOK PAGE	MAPLE LAKE, MINNESOTA
			DATE 10-6-81	SHEET 2 OF 3 SHEETS — FILE NO E-3109-D

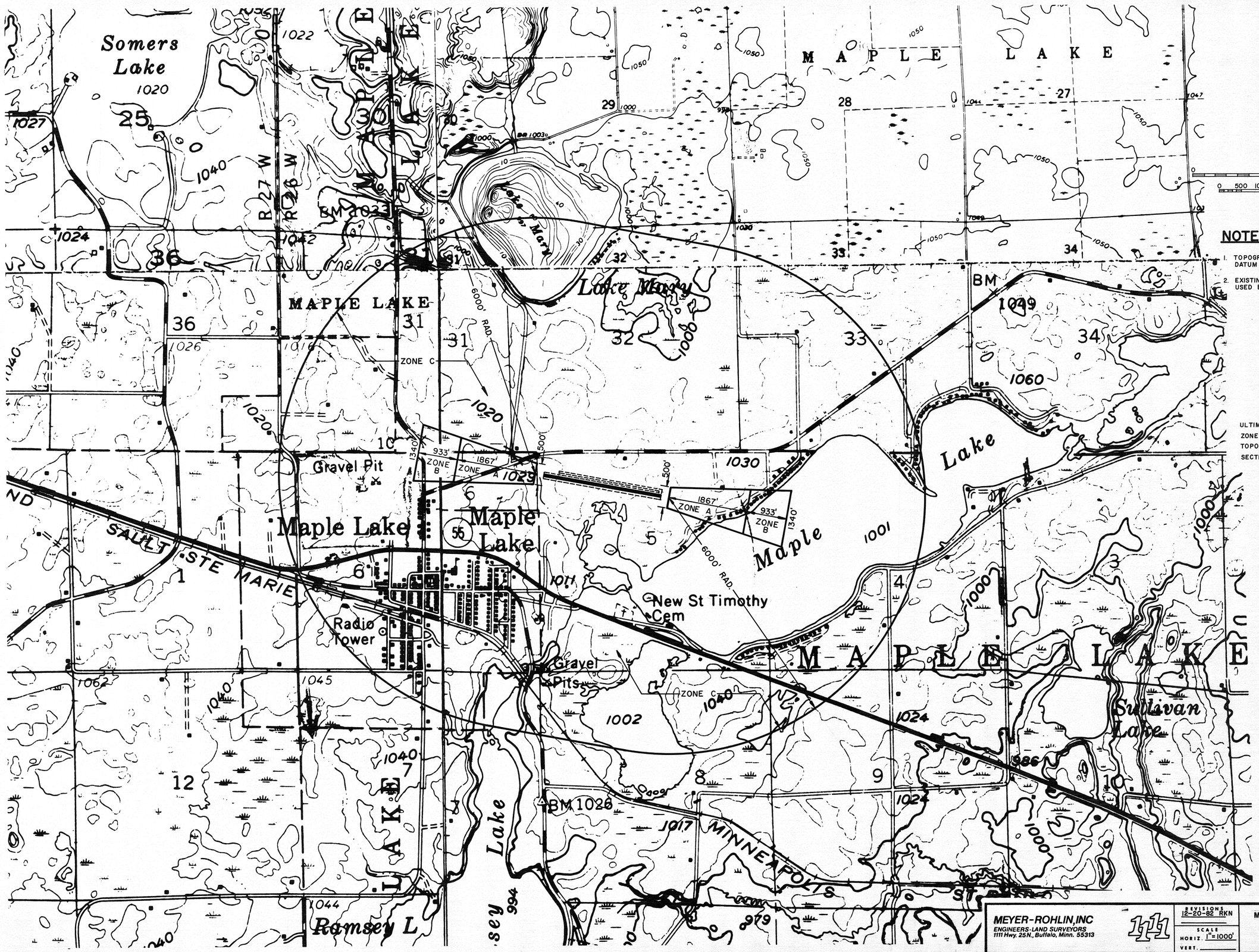

NOTES:

1. TOPOGRAPHIC CONTOUR INTERVALS ARE 20 FEET. DATUM IS MEAN SEA LEVEL ELEVATION.
2. EXISTING TOPOGRAPHIC SYMBOLS ARE THOSE USED BY THE U.S. GEOLOGICAL SURVEY.

LEGEND

- ULTIMATE RUNWAY
- ZONE BOUNDARY
- TOPOGRAPHIC CONTOURS (1100)
- SECTION LINES

MEYER-ROHLIN, INC ENGINEERS-LAND SURVEYORS 1111 Hwy. 25 N., Buffalo, Minn. 55313	111	REVISIONS 12-20-82 RKN SCALE HORIZ. 1" = 1000' VERT.	MAPLE LAKE AIRPORT ZONING MAP Land Use Zoning Map MAPLE LAKE, MINNESOTA	
DESIGNED BY GN	DRAWN BY RKN	CHECKED BY	BOOK PAGE	DATE 10-6-81 SHEET 3 OF 3 SHEETS FILE NO. E-8109-D